

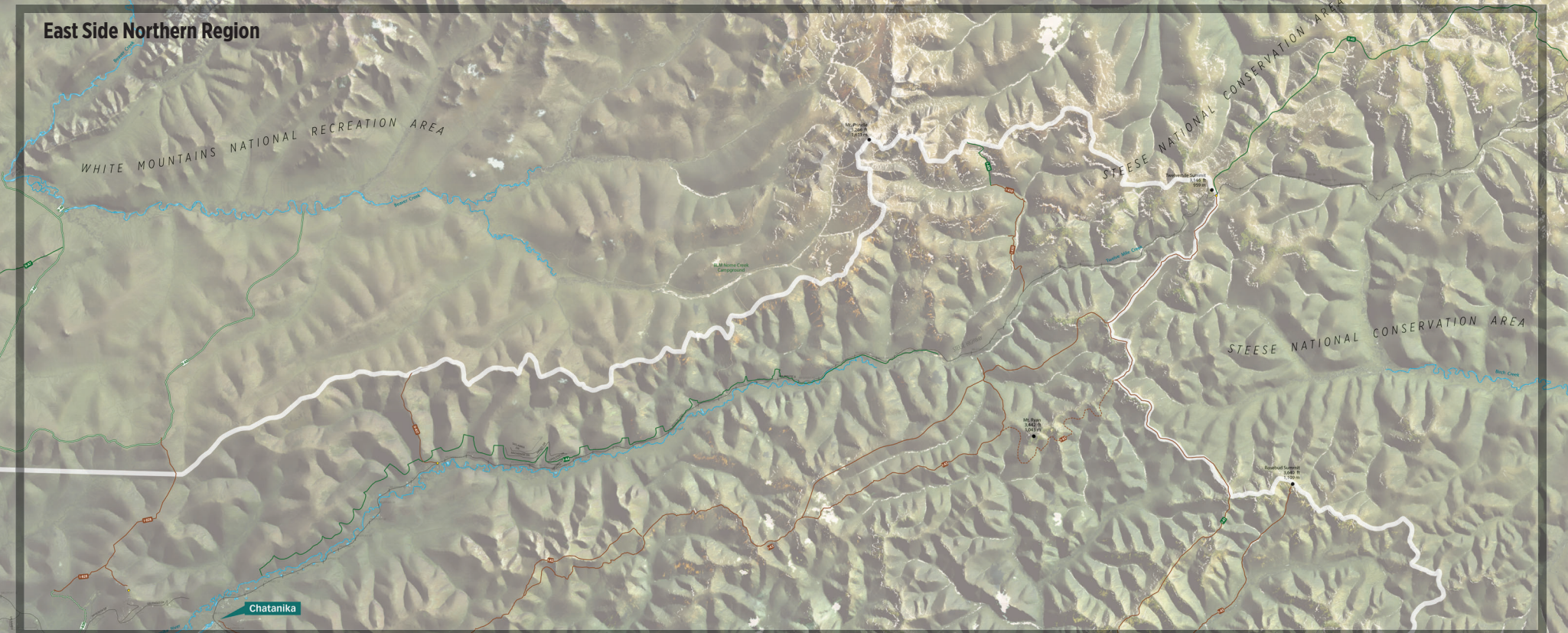


# East Side Trails Area

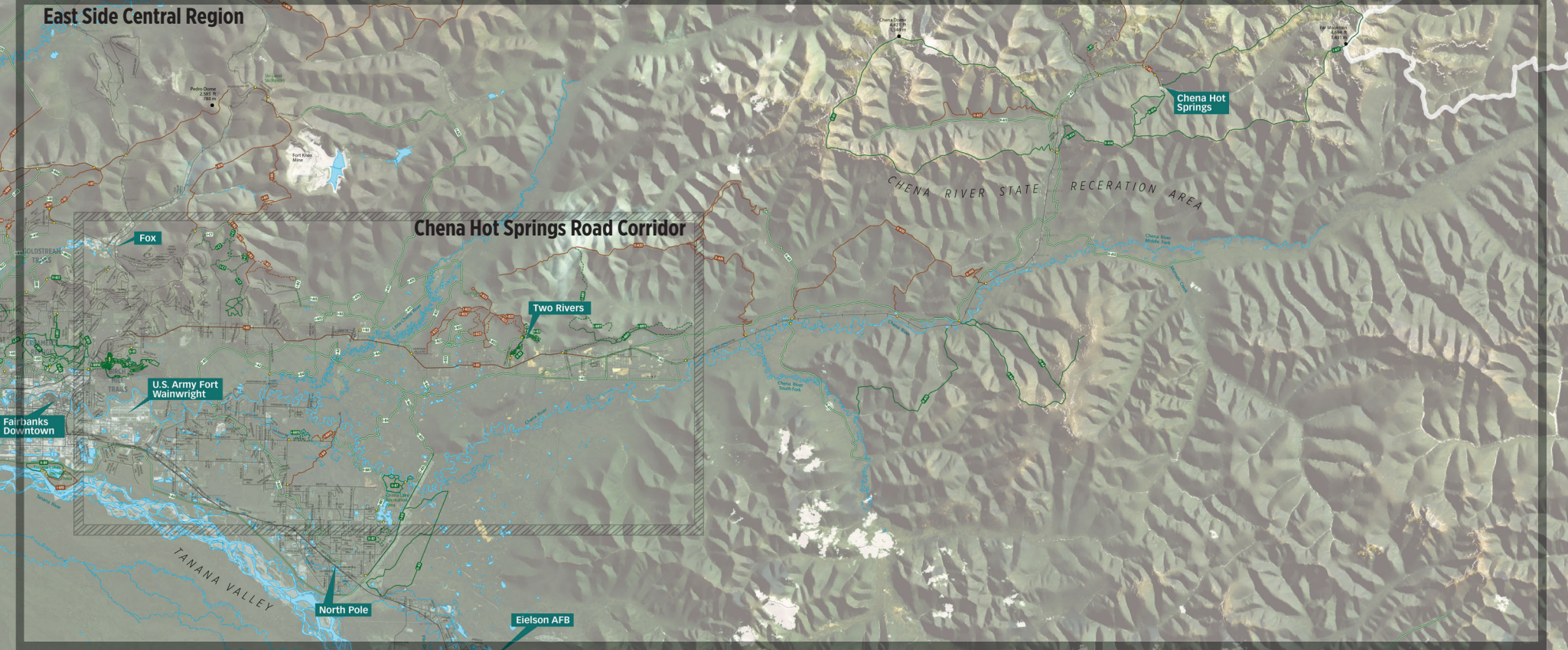
Fairbanks North Star Borough | Comprehensive Recreational Trails Plan | 2022 Update



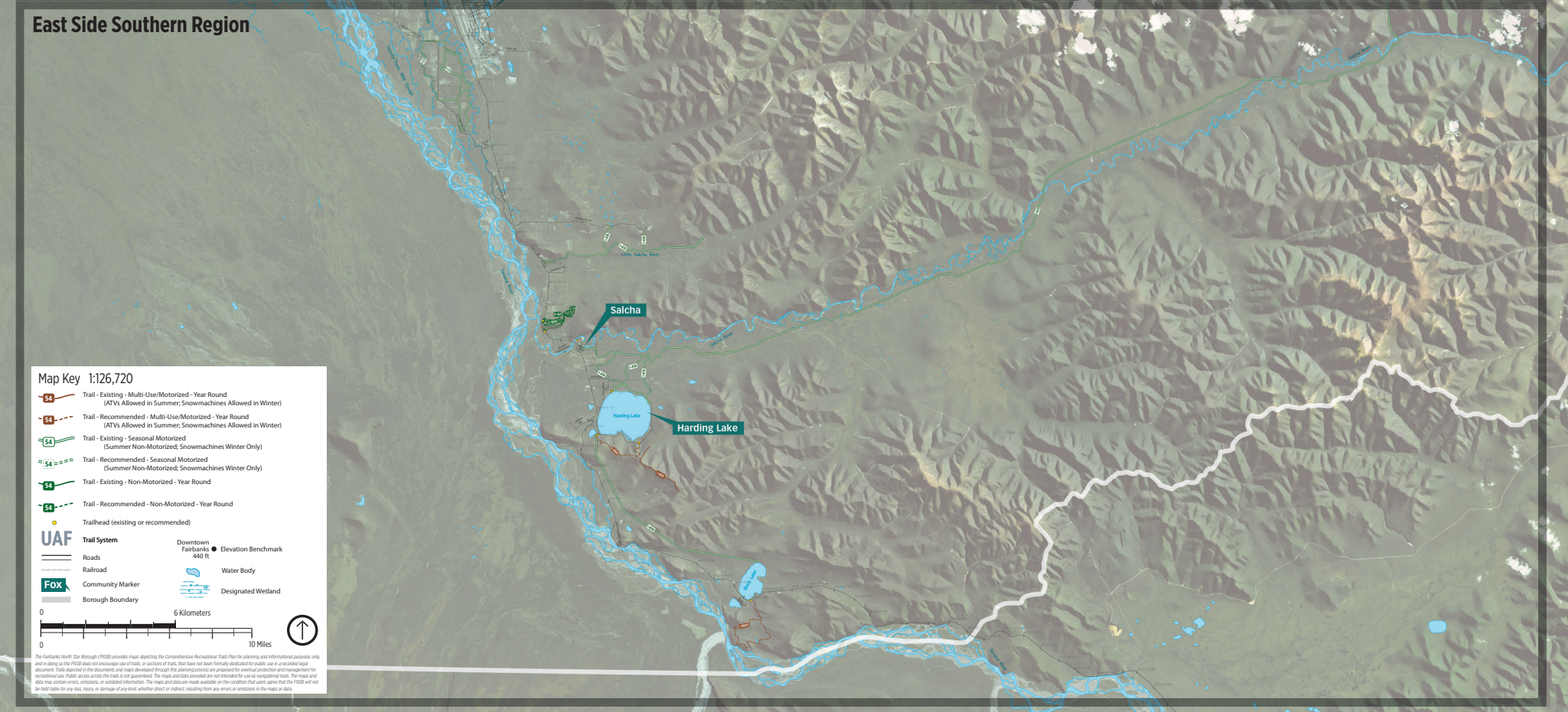
## East Side Northern Region



## East Side Central Region



## East Side Southern Region



Map Key 1:126,720

- Trail - Existing - Multi-Use/Motorized - Year Round (ATVs Allowed in Summer; Snowmachines Allowed in Winter)
- Trail - Recommended - Multi-Use/Motorized - Year Round (ATVs Allowed in Summer; Snowmachines Allowed in Winter)
- Trail - Existing - Seasonal Motorized (Summer Non-Motorized; Snowmachines Winter Only)
- Trail - Recommended - Seasonal Motorized (Summer Non-Motorized; Snowmachines Winter Only)
- Trail - Existing - Non-Motorized - Year Round
- Trail - Recommended - Non-Motorized - Year Round
- Trailhead (existing or recommended)

- UAF** Trail System
- Roads
  - Railroad
  - Community Marker
  - Borough Boundary
- FOX** Borough Boundary

- Downtown Fairbanks 440 ft
- Elevation Benchmark
- Water Body
- Designated Wetland



The Fairbanks North Star Borough (FNSB) provides maps showing the Comprehensive Recreational Trails Plan for planning and informational purposes only and does not constitute an offer of insurance or any other financial product. The maps and data are provided as a general guide only. The maps and data may contain errors, omissions, or other inaccuracies. The maps and data are provided as a general guide only. The maps and data are provided as a general guide only.

**Map Key 1:63,360**

- Trail - Existing - Multi-Use/Motorized - Year Round (ATVs Allowed in Summer; Snowmachines Allowed in Winter)
- Trail - Recommended - Multi-Use/Motorized - Year Round (ATVs Allowed in Summer; Snowmachines Allowed in Winter)
- Trail - Existing - Seasonal Motorized (Summer Non-Motorized; Snowmachines Winter Only)
- Trail - Recommended - Seasonal Motorized (Summer Non-Motorized; Snowmachines Winter Only)
- Trail - Existing - Non-Motorized - Year Round
- Trail - Recommended - Non-Motorized - Year Round
- Trailroad (existing or recommended)

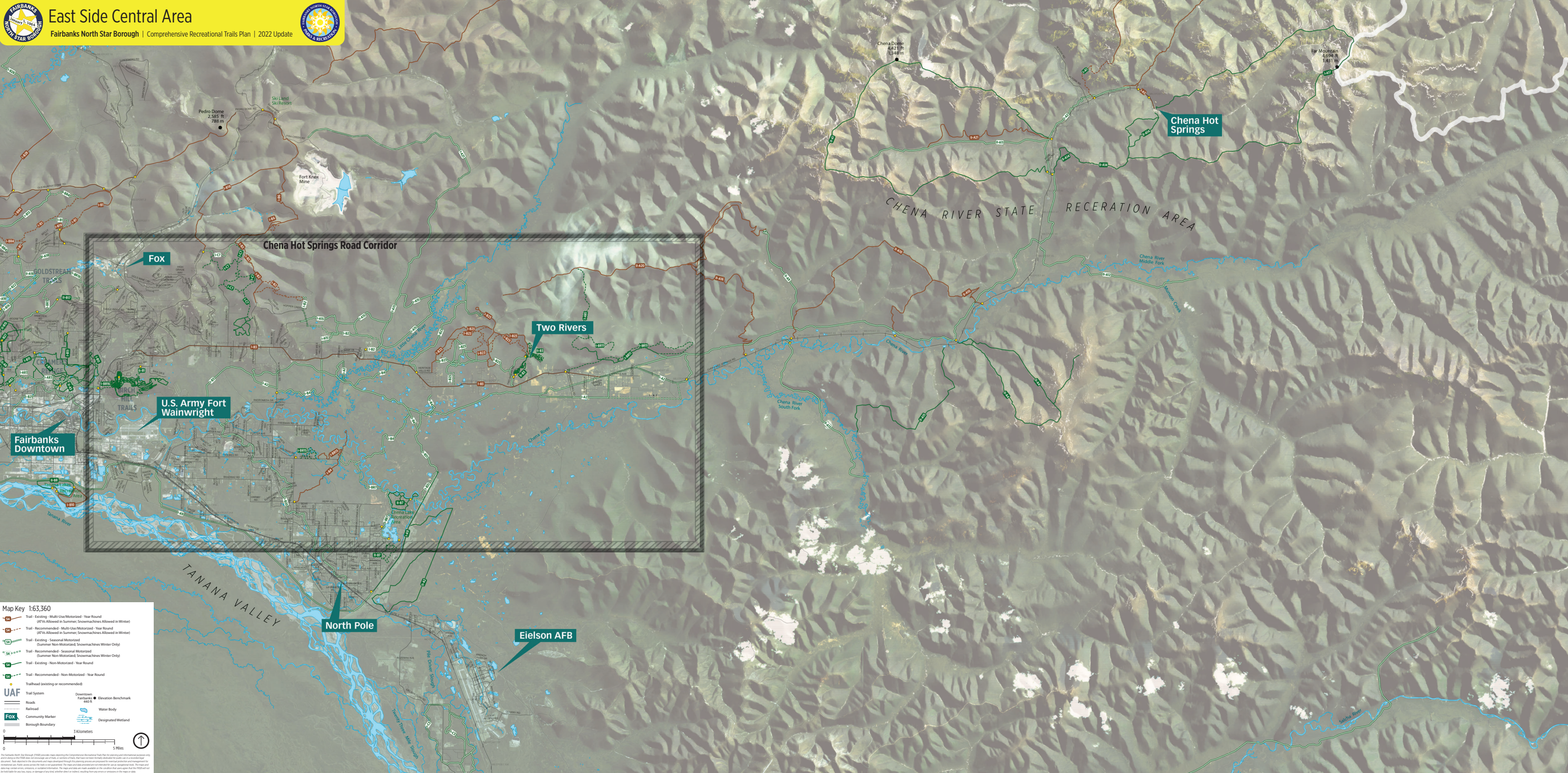
**UAF**  
Trail System  
Roads  
Railroad  
Community Marker  
Borough Boundary

**FOA**  
DownTown Fairbanks  
Elevation Benchmark 440 ft  
Water Body  
Designated Wetland

0 3 Kilometers 3 Miles

The Fairbanks North Star Borough 2022 Comprehensive Recreational Trails Plan is planning and implementation will be done by the FNSB and its various departments, and other agencies. This plan is not intended to be used as a regulatory document. The Department of Planning and Development will be responsible for monitoring and managing the plan. The plan is subject to change without notice. The plan is not intended to be used as a regulatory document. The plan is subject to change without notice. The plan is not intended to be used as a regulatory document. The plan is subject to change without notice.





**Map Key 1:63,360**

- Trail - Existing - Multi-Use/Motorized - Year Round
- Trail - Recommended - Multi-Use/Motorized - Year Round
- Trail - Existing - Seasonal Motorized (Summer Non-Motorized, Snowmachines Winter Only)
- Trail - Recommended - Seasonal Motorized (Summer Non-Motorized, Snowmachines Winter Only)
- Trail - Existing - Non-Motorized - Year Round
- Trail - Recommended - Non-Motorized - Year Round
- Trailhead (existing or recommended)
- Trail System
- Roads
- Railroad
- Community Marker
- Borough Boundary
- Downtown Fairbanks
- Elevation Benchmark
- Water Body
- Designated Wetland

0 5 Miles  
 0 8 Kilometers

Map data is derived from the Department of Transportation's National Map Accuracy Standards. The map is not intended to be used for navigation. The map is not intended to be used for navigation. The map is not intended to be used for navigation. The map is not intended to be used for navigation.



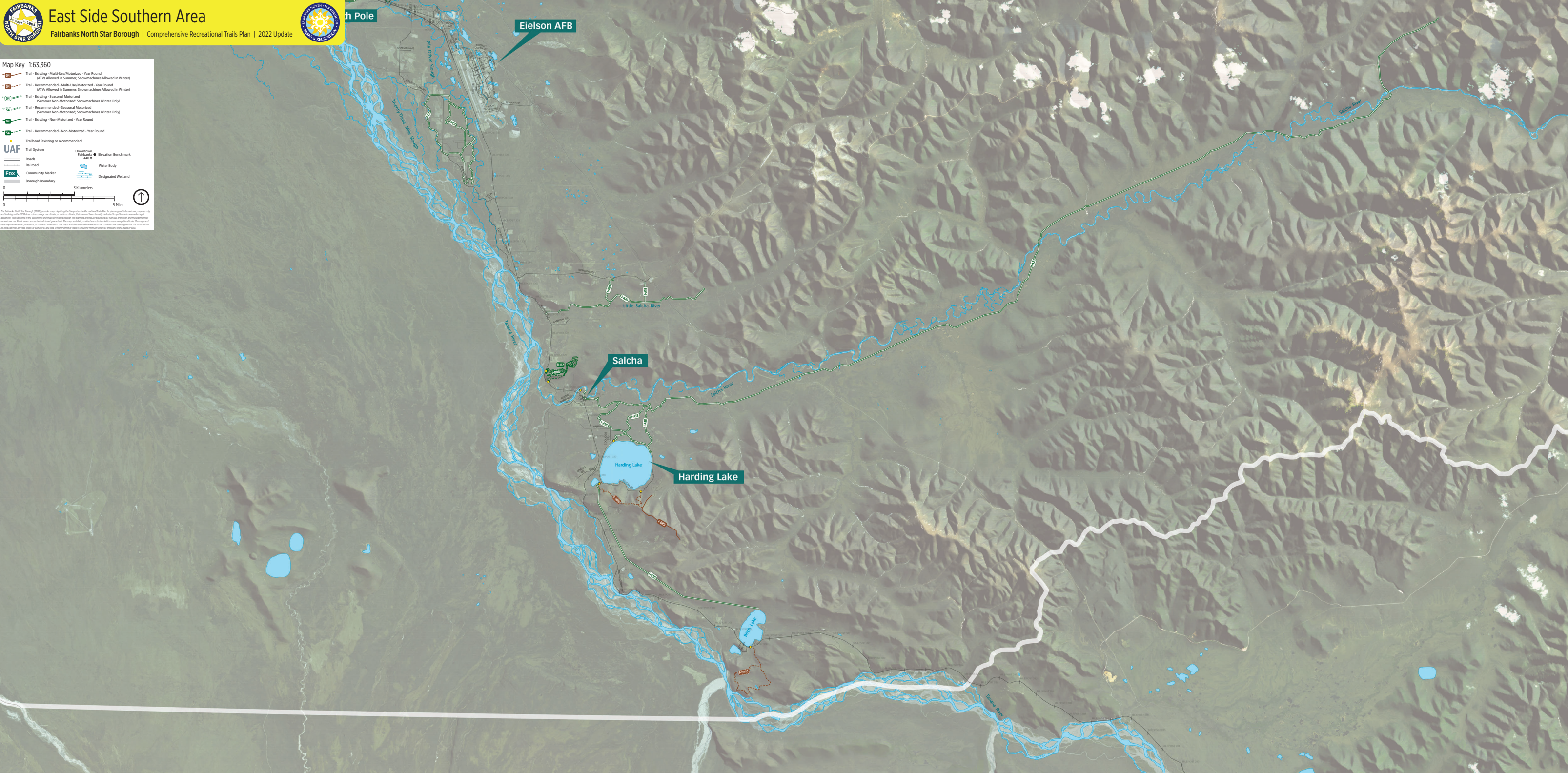
**Map Key 1:63,360**

- Trail - Existing - Multi-Use/Motorized - Year Round (ATVs Allowed in Summer; Snowmachines Allowed in Winter)
- - - Trail - Recommended - Multi-Use/Motorized - Year Round (ATVs Allowed in Summer; Snowmachines Allowed in Winter)
- Trail - Existing - Seasonal Motorized (Summer Non-Motorized; Snowmachines Winter Only)
- - - Trail - Recommended - Seasonal Motorized (Summer Non-Motorized; Snowmachines Winter Only)
- Trail - Existing - Non-Motorized - Year Round
- - - Trail - Recommended - Non-Motorized - Year Round
- Trailhead (existing or recommended)
- Trail System
- Road
- Railroad
- Community Marker
- Borough Boundary
- Elevation Benchmark (Fairbanks ADRS)
- Water Body
- Designated Wetland

**UAF** University of Alaska Fairbanks  
**FOX** Fox River

0 3 Kilometers 5 Miles

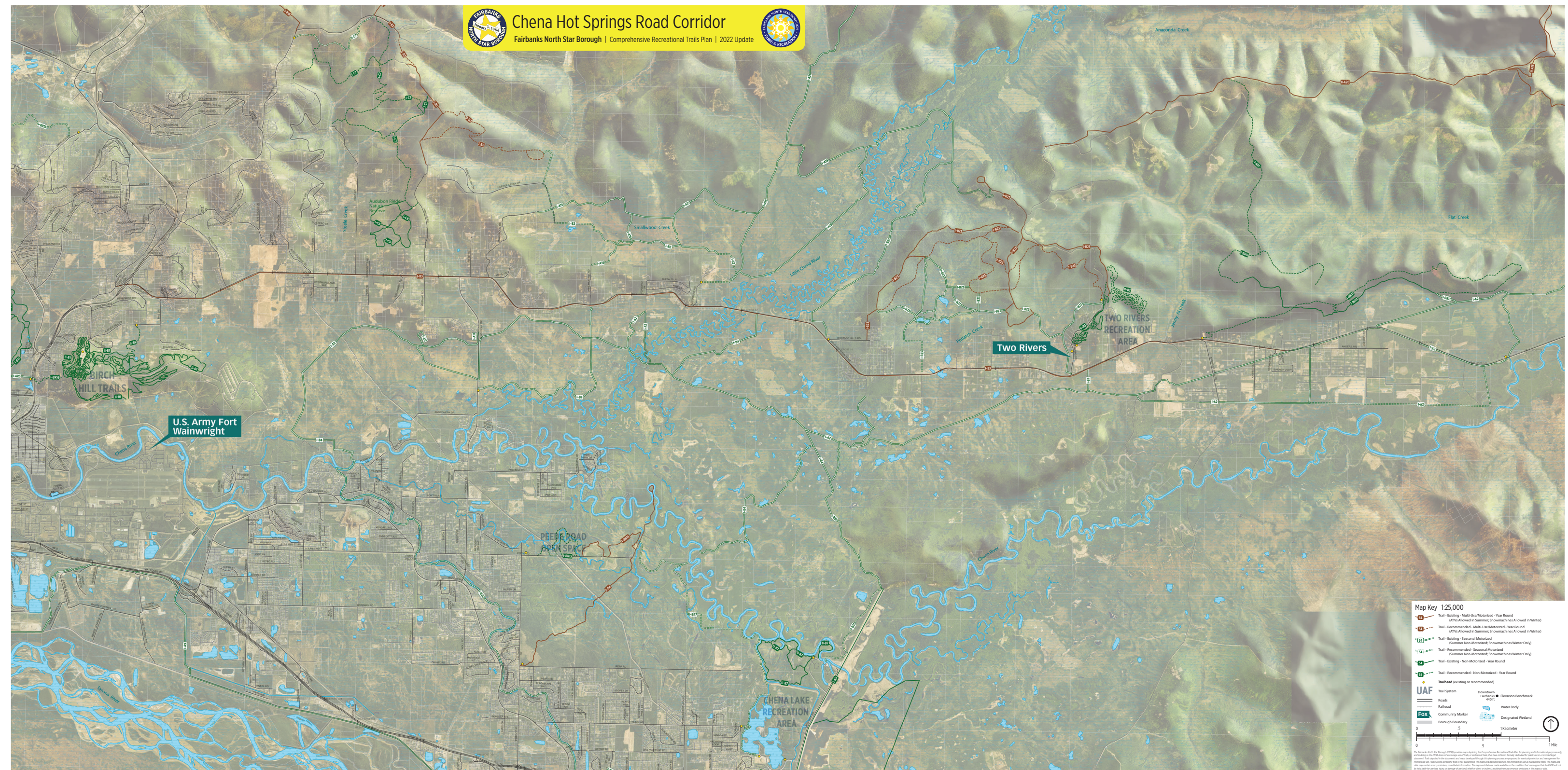
The Fairbanks North Star Borough (FNSB) cannot map existing or recommended trails for planning and informational purposes only. The FNSB does not guarantee the accuracy of the information provided on this map. The FNSB is not responsible for any errors or omissions on this map. The FNSB is not responsible for any damages or injuries resulting from the use of this map. The FNSB is not responsible for any changes to the information provided on this map. The FNSB is not responsible for any changes to the information provided on this map.





# Chena Hot Springs Road Corridor

Fairbanks North Star Borough | Comprehensive Recreational Trails Plan | 2022 Update



Map Key 1:25,000

- Trail - Existing - Multi-Use/Motorized - Year Round (ATV Allowed in Summer; Snowmachines Allowed in Winter)
- Trail - Recommended - Multi-Use/Motorized - Year Round (ATV Allowed in Summer; Snowmachines Allowed in Winter)
- Trail - Existing - Seasonal Motorized (Summer Non-Motorized; Snowmachines Winter Only)
- Trail - Recommended - Seasonal Motorized (Summer Non-Motorized; Snowmachines Winter Only)
- Trail - Existing - Non-Motorized - Year Round
- Trail - Recommended - Non-Motorized - Year Round
- Trailhead (existing or recommended)
- UAF Trail System
- UAF Road
- UAF Railroad
- UAF Community Marker
- UAF Borough Boundary
- Downtown Fairbanks 440 ft Elevation Benchmark
- Water Body
- Designated Wetland



The symbols used on this map are for informational purposes only. They are not intended to be used for navigation or to determine the location of any specific site. The map is not a guarantee of accuracy and is not intended to be used for legal or financial purposes. The map is not a guarantee of accuracy and is not intended to be used for legal or financial purposes.